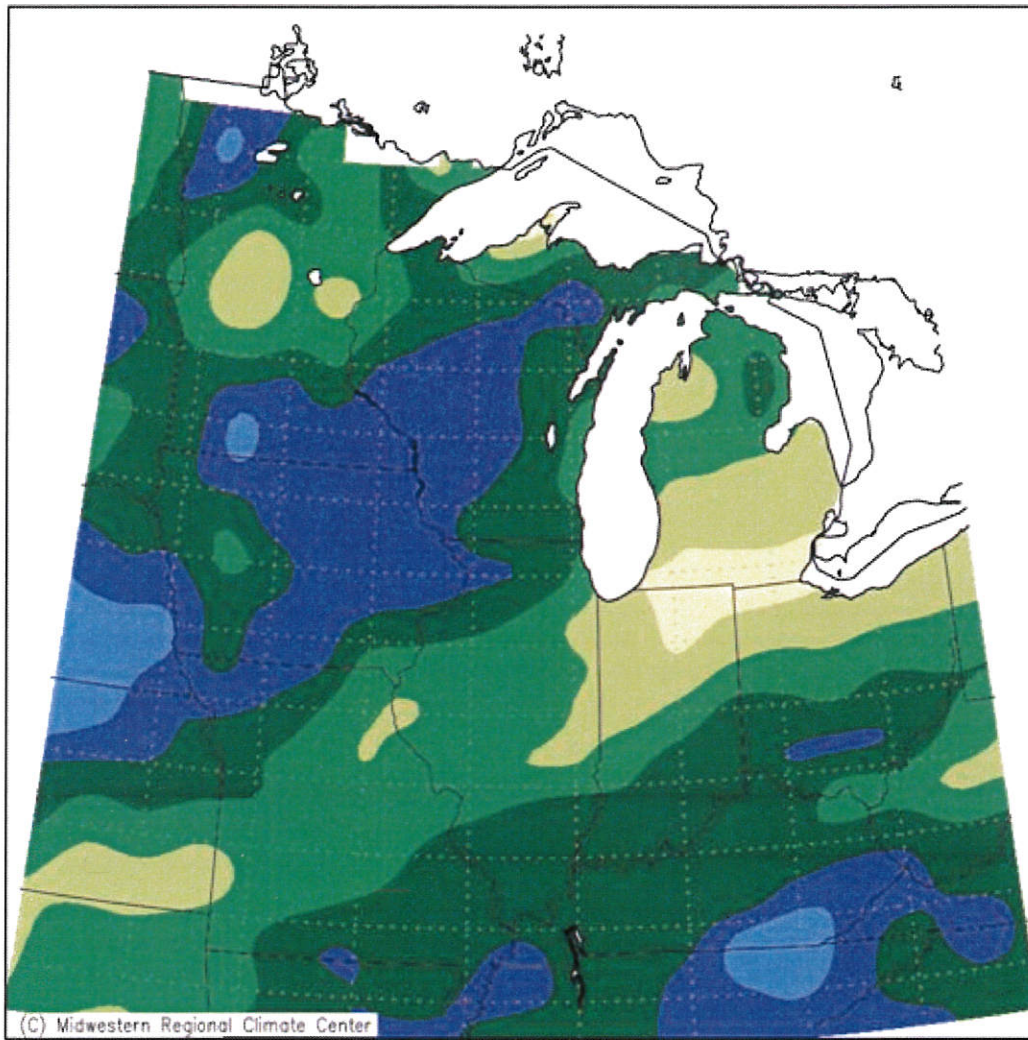


Accumulated Precipitation: Percent of Mean  
December 1, 2018 to February 28, 2019



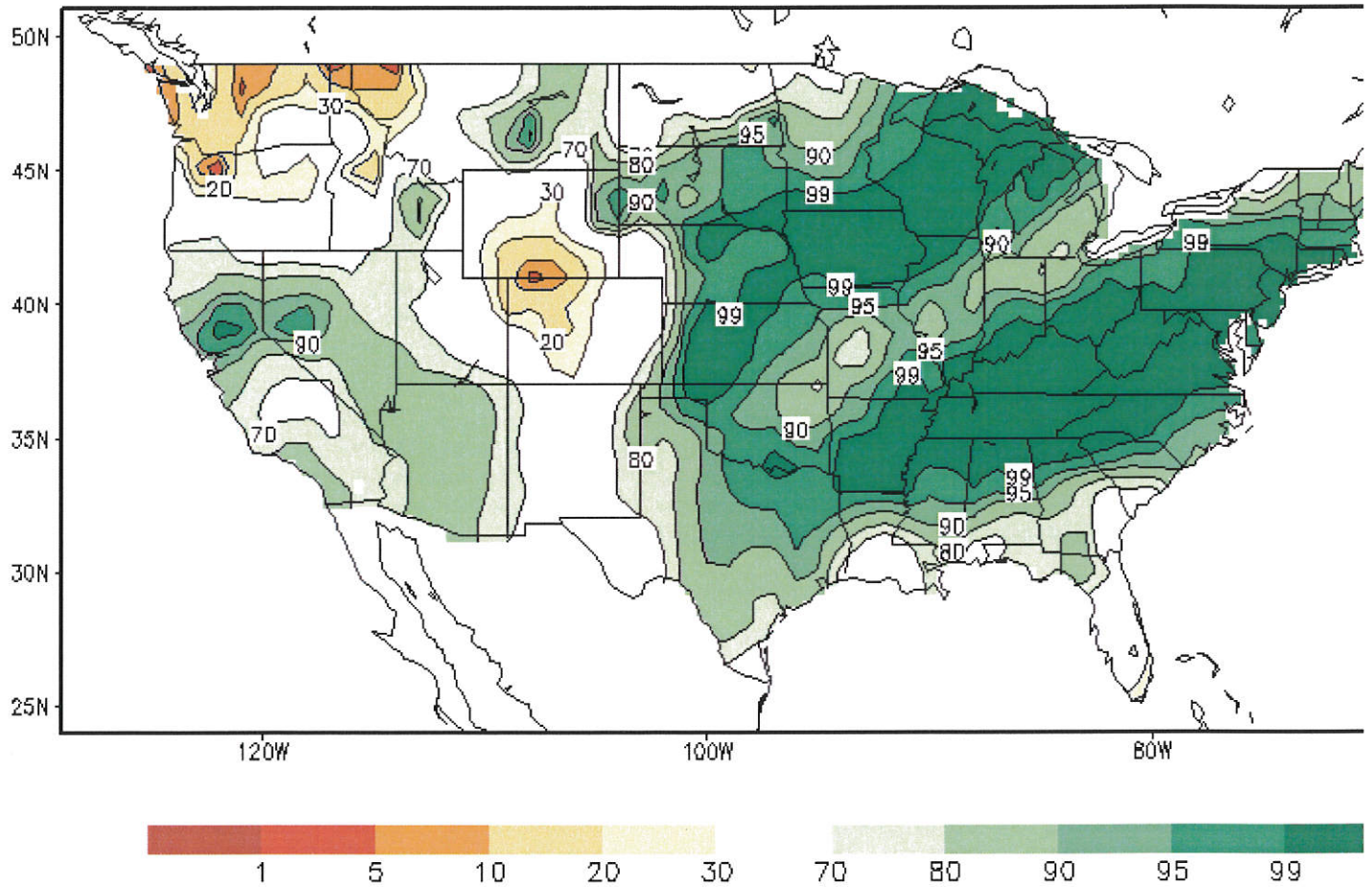
Mean period is 1981-2010.



Midwestern Regional Climate Center  
Illinois State Water Survey, Prairie Research Institute  
University of Illinois at Urbana-Champaign

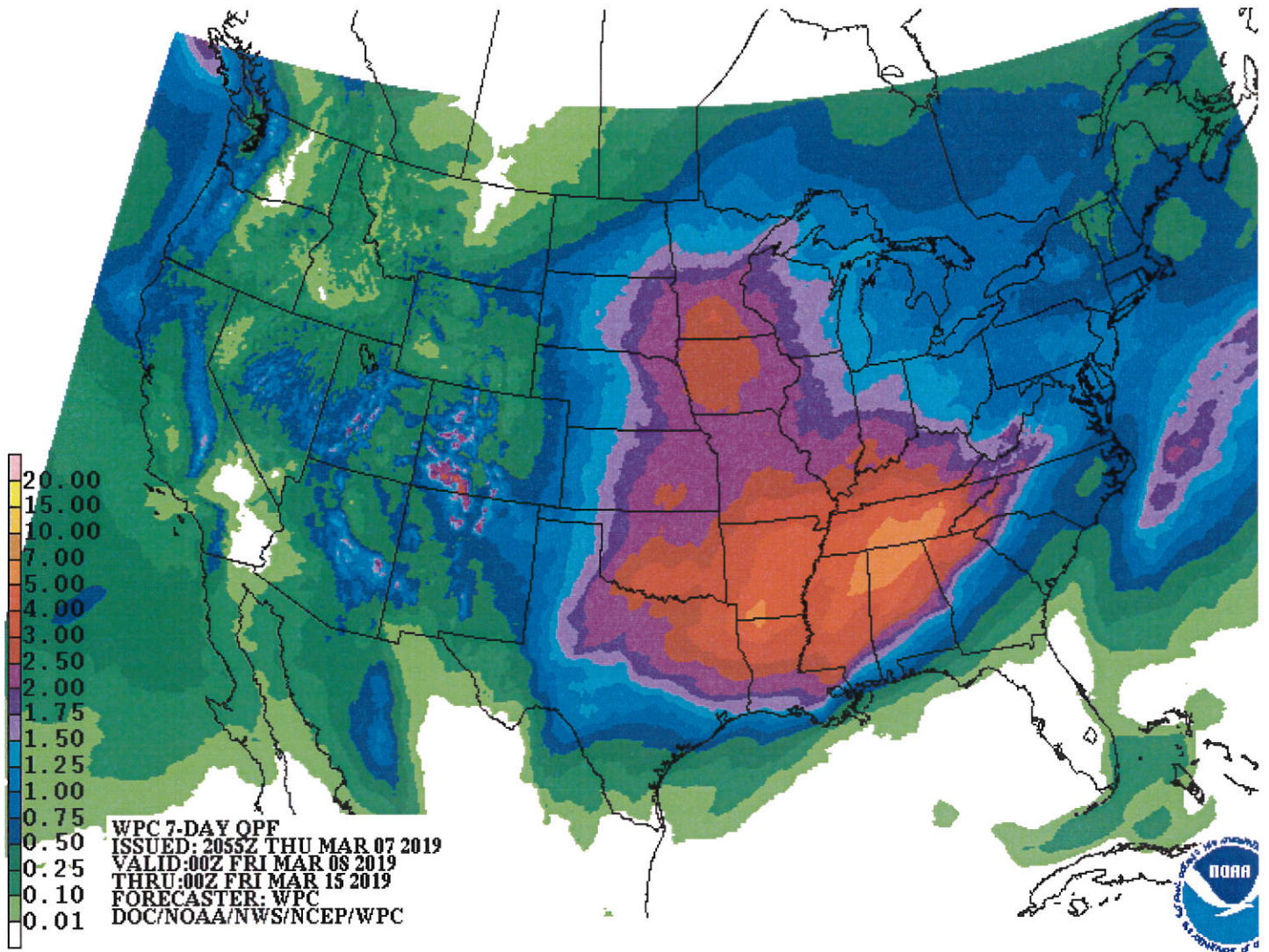
The Soil moisture ranking shows that soil moisture is near the wettest winter for the Fox River watershed.

## Calculated Soil Moisture Ranking Percentile MAR 06, 2019



The Quantitative Precipitation forecast for the next 7 days shows 1 ½" of precipitation.





Thanks

Rita M. Lee, P.E., CFM

Engineering Studies Section Chief

IDNR Office of Water Resources

1 Natural Resources Way

Springfield, IL 62702

217-524-2387

State of Illinois - CONFIDENTIALITY NOTICE: The information contained in this communication is confidential, may be attorney-client privileged or attorney work product, may constitute inside information or internal deliberative staff communication, and is intended only for the use of the addressee. Unauthorized use, disclosure or copying of this communication or any part thereof is strictly prohibited and may be unlawful. If you have received this communication in error, please notify the sender immediately by return e-mail and destroy this communication and all copies thereof, including all attachments. Receipt by an unintended recipient does not waive attorney-client privilege, attorney work product privilege, or any other exemption from disclosure.